

Massachussets












Town of Woodstock

Rhode Island

Town of Putnam


**Legend**

**Zoning Districts**

-  Aquifer Protection Zone (Overlay)
-  C, Commercial
-  R-20, High-Density Residential
-  I, Industrial
-  R-40, Low-Density Residential
-  NC, Neighborhood Commercial District
-  RA-80, Residential and Agricultural
-  TC-80, Thompson Common Preservation District
-  Right of Way
-  Water
-  Parcels

**Thompson Connecticut  
ZONING MAP**

Adopted 9-25-2017/Effective 10-6-2017



This map is for representative purposes only  
and is not intended to represent actual boundaries.

